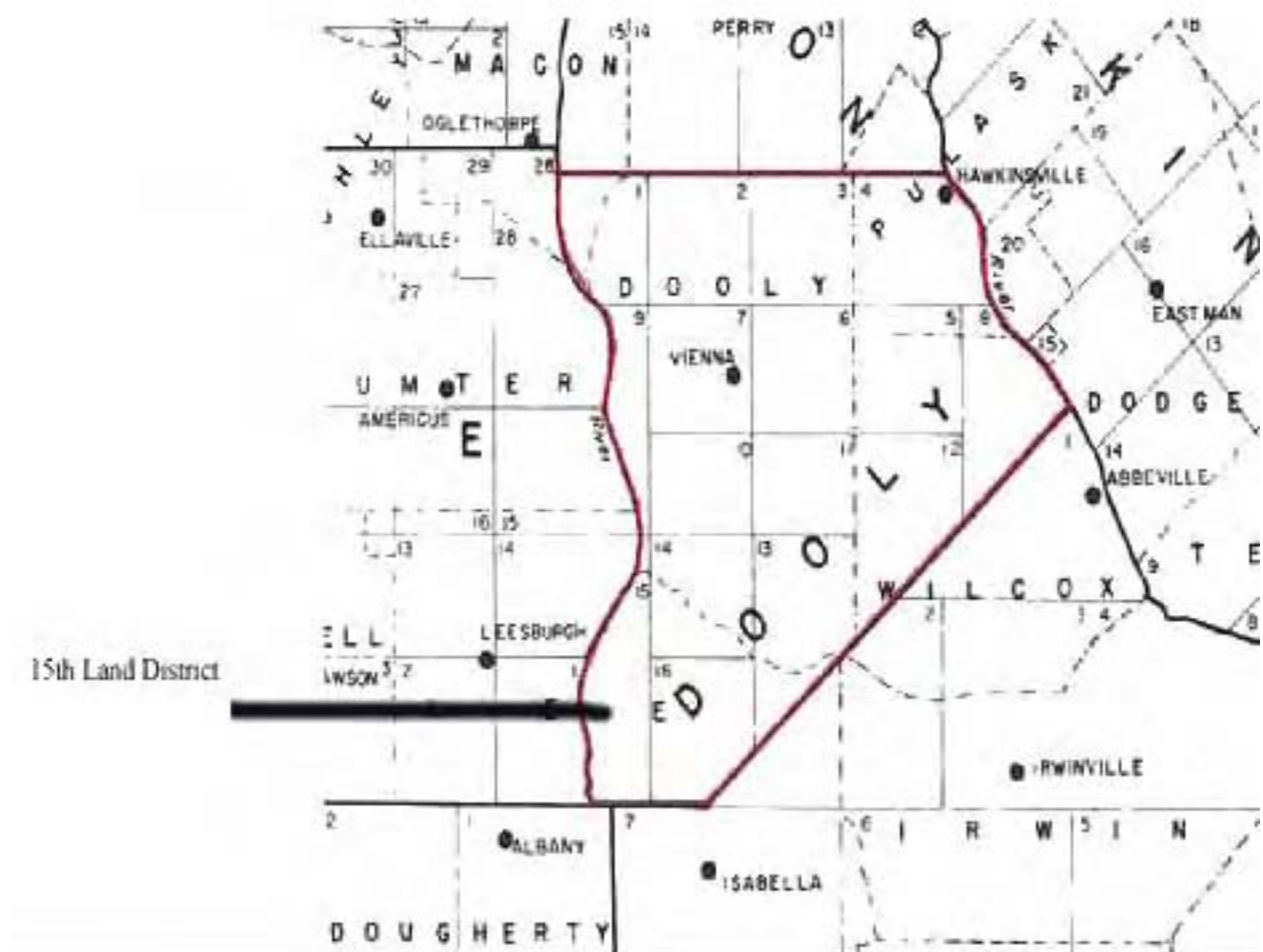
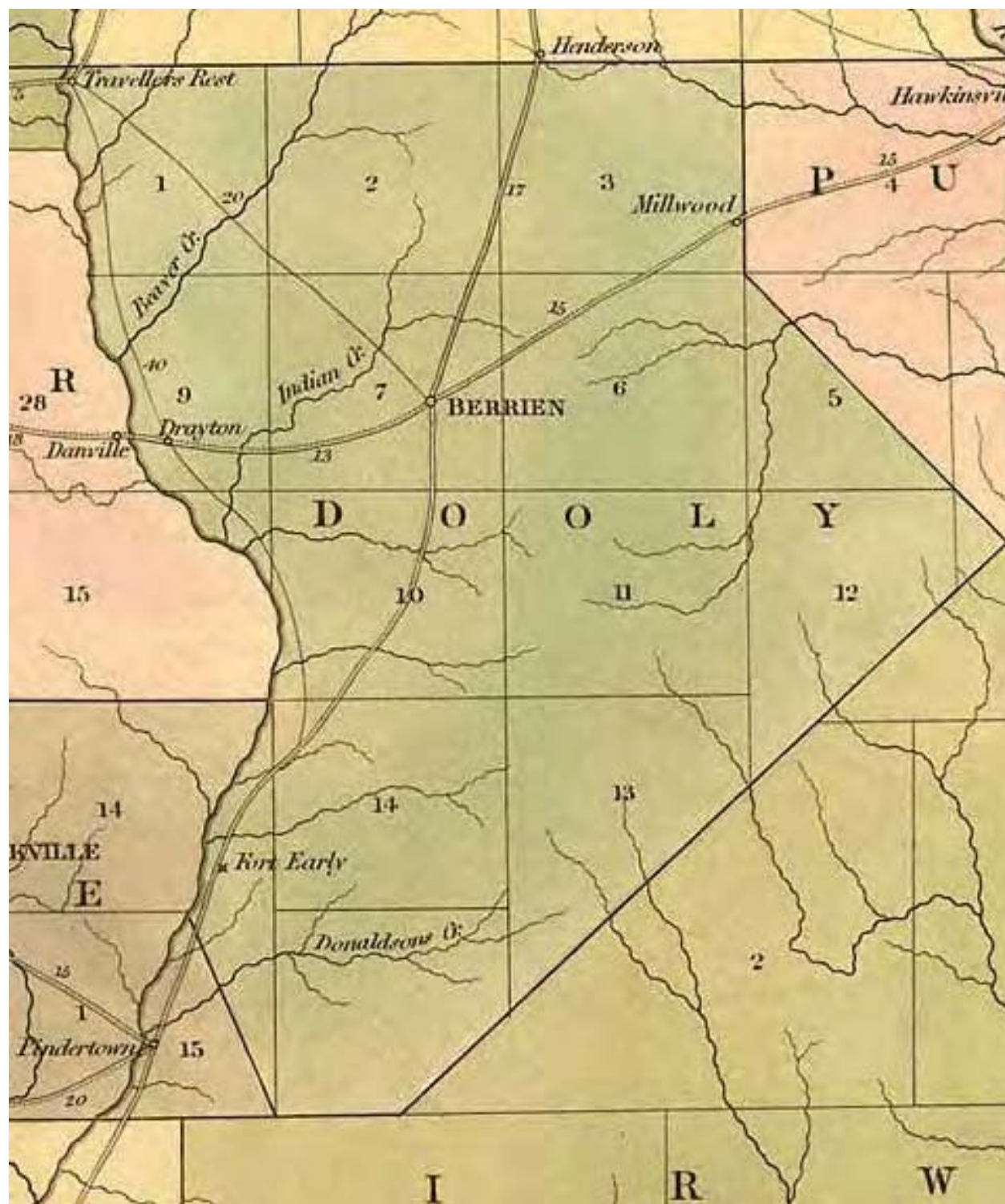


Appendix 10 to  
*THE HISTORY OF CHEHAW COUNCIL*

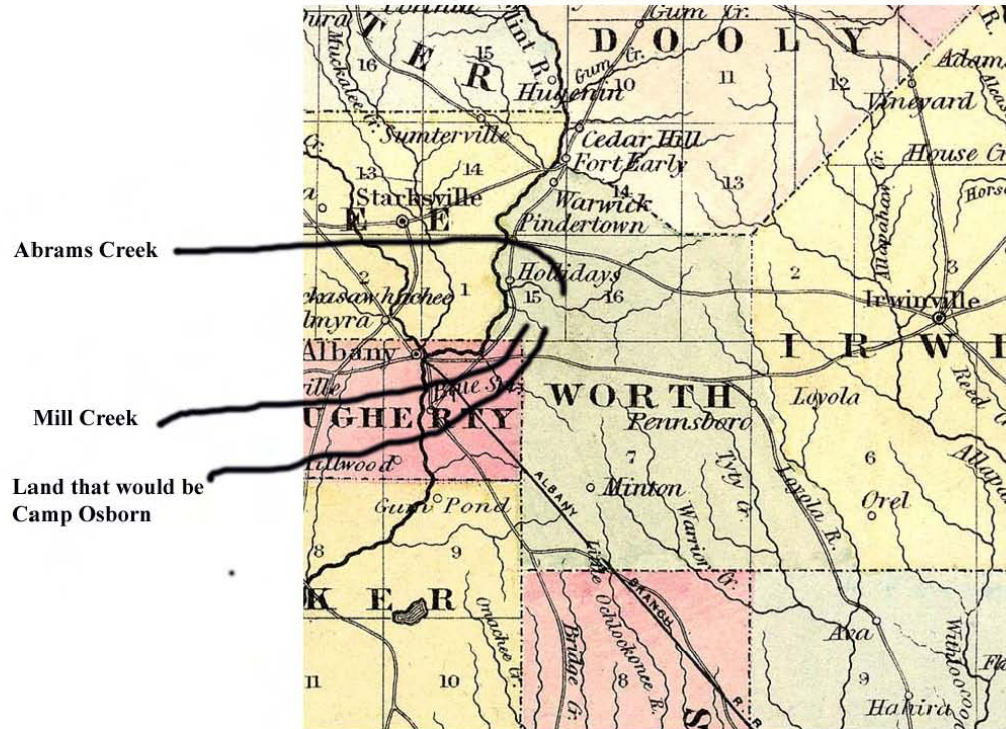
## **Early Land Maps of Camp Osborn**

The following maps show the area of Camp Osborn. The first two maps are from Dooly County. The remainder of the maps are from Worth County which was formed out of Dooly County. The map dates in order are: 1821, 1831, 1855, 1864, 1865 & 1867.





## 1855 Map of Worth County



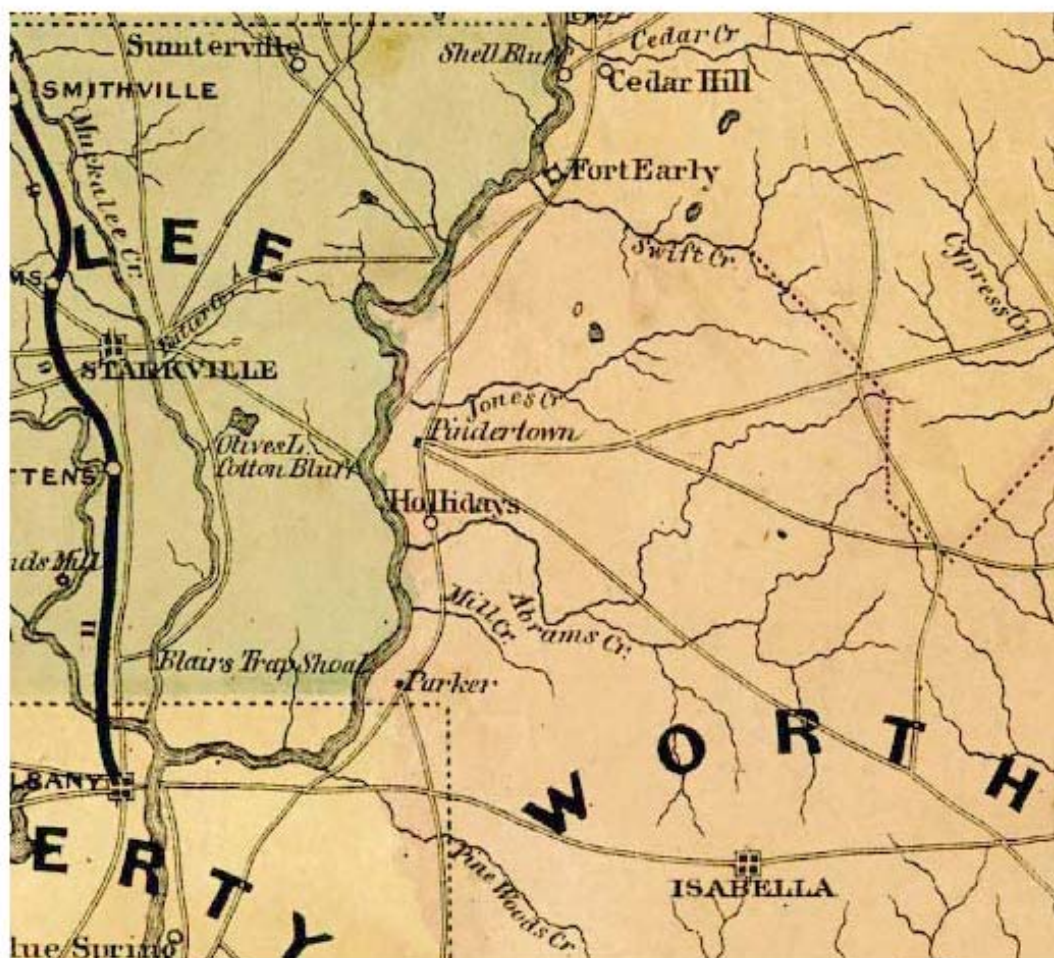
Worth County in 1855




## 1863 Map of Worth County



Worth County in 1863







Camp Osborn

